

No part of this product may be reproduced in any form or by any electronic or mechanical means, including information storage and retrieval systems, without written permission from the IB.

Additionally, the license tied with this product prohibits commercial use of any selected files or extracts from this product. Use by third parties, including but not limited to publishers, private teachers, tutoring or study services, preparatory schools, vendors operating curriculum mapping services or teacher resource digital platforms and app developers, is not permitted and is subject to the IB's prior written consent via a license. More information on how to request a license can be obtained from <http://www.ibo.org/contact-the-ib/media-inquiries/for-publishers/guidance-for-third-party-publishers-and-providers/how-to-apply-for-a-license>.

Aucune partie de ce produit ne peut être reproduite sous quelque forme ni par quelque moyen que ce soit, électronique ou mécanique, y compris des systèmes de stockage et de récupération d'informations, sans l'autorisation écrite de l'IB.

De plus, la licence associée à ce produit interdit toute utilisation commerciale de tout fichier ou extrait sélectionné dans ce produit. L'utilisation par des tiers, y compris, sans toutefois s'y limiter, des éditeurs, des professeurs particuliers, des services de tutorat ou d'aide aux études, des établissements de préparation à l'enseignement supérieur, des fournisseurs de services de planification des programmes d'études, des gestionnaires de plateformes pédagogiques en ligne, et des développeurs d'applications, n'est pas autorisée et est soumise au consentement écrit préalable de l'IB par l'intermédiaire d'une licence. Pour plus d'informations sur la procédure à suivre pour demander une licence, rendez-vous à l'adresse <http://www.ibo.org/fr/contact-the-ib/media-inquiries/for-publishers/guidance-for-third-party-publishers-and-providers/how-to-apply-for-a-license>.

No se podrá reproducir ninguna parte de este producto de ninguna forma ni por ningún medio electrónico o mecánico, incluidos los sistemas de almacenamiento y recuperación de información, sin que medie la autorización escrita del IB.

Además, la licencia vinculada a este producto prohíbe el uso con fines comerciales de todo archivo o fragmento seleccionado de este producto. El uso por parte de terceros —lo que incluye, a título enunciativo, editoriales, profesores particulares, servicios de apoyo académico o ayuda para el estudio, colegios preparatorios, desarrolladores de aplicaciones y entidades que presten servicios de planificación curricular u ofrezcan recursos para docentes mediante plataformas digitales— no está permitido y estará sujeto al otorgamiento previo de una licencia escrita por parte del IB. En este enlace encontrará más información sobre cómo solicitar una licencia: <http://www.ibo.org/es/contact-the-ib/media-inquiries/for-publishers/guidance-for-third-party-publishers-and-providers/how-to-apply-for-a-license>.

**Geography**  
**Higher level and standard level**  
**Paper 1 – resource booklet**

Wednesday 8 May 2019 (afternoon)

---

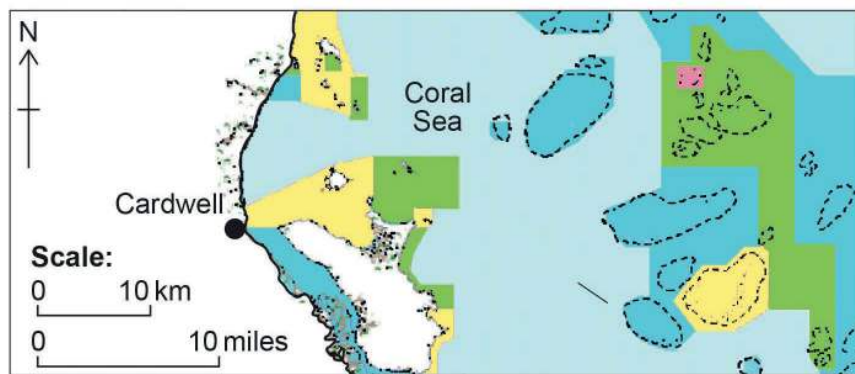
**Instructions to candidates**

- Do not open this booklet until instructed to do so.
- This booklet accompanies paper 1.

**Option B — Oceans and coastal margins**

3. The table and map show management zones created to control human activities along a nation’s coastal margin that includes coral reefs.

Activities allowed in different zones	Aquaculture	Diving	Line fishing	Research	Tourism
General Use Zone	Permit	✓	✓	Permit	Permit
Habitat Protection Zone	Permit	✓	✓	Permit	Permit
Conservation Use Zone	Permit	✓	✓	Permit	Permit
Marine National Park Zone	X	✓	X	Permit	Permit
Preservation Zone	X	X	X	Permit	X

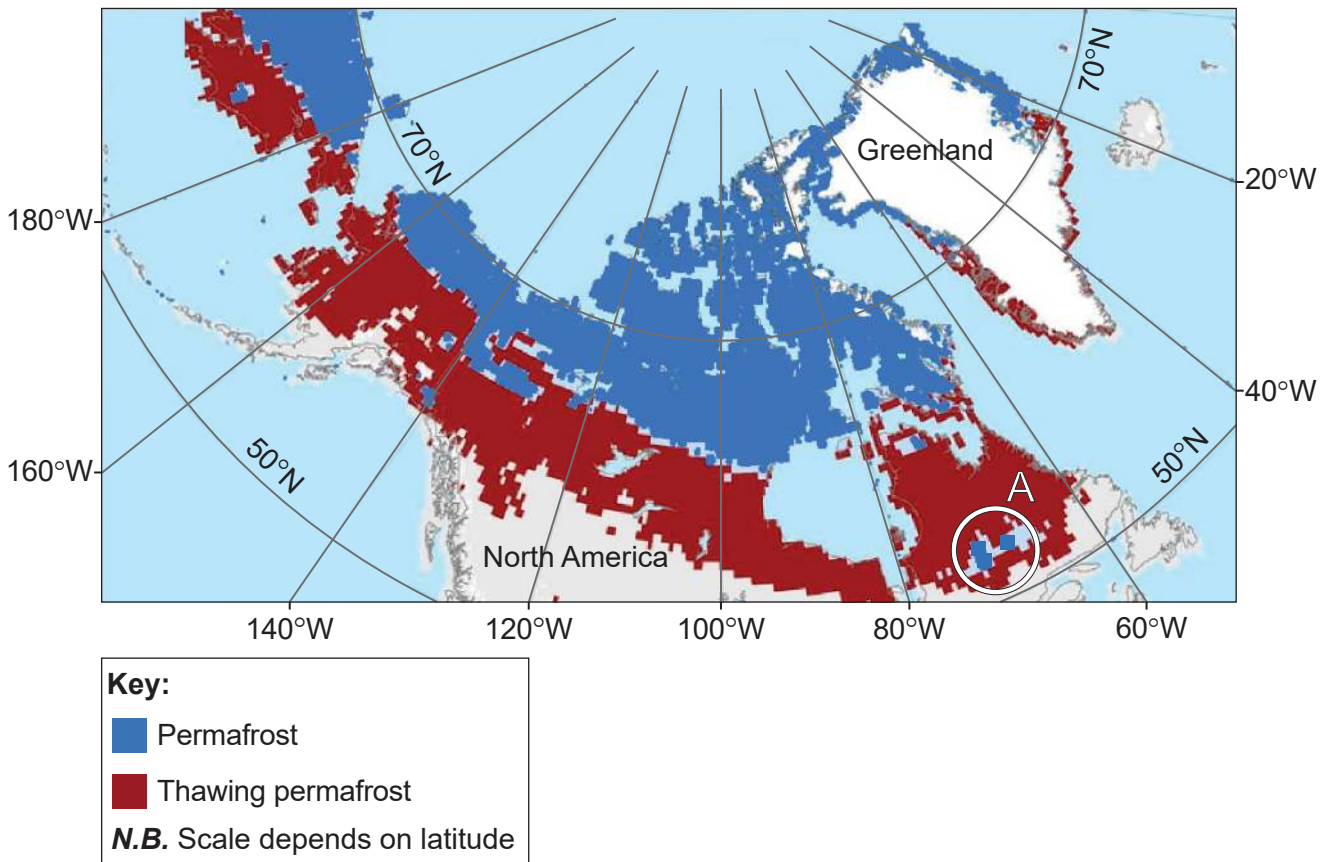


Key:	
	Shoreline
	Submerged coral reef
Permit	Allowed but permission must be given
✓	Always allowed
X	Never allowed

[Source: Table: adapted from the Great Barrier Reef Marine Park Activity Matrix © Commonwealth of Australia (GBRMPA) 2005  
 Map: adapted from the Great Barrier Reef Marine Park Zoning Plan © Commonwealth of Australia (GBRMPA) 2005]

**Option C — Extreme environments**

5. The map shows predicted permafrost conditions in Greenland and North America in 2080.




[Source: Dr. Sergey Marchenko, Geophysical Institute, University of Alaska Fairbanks, USA]

Turn over

**Option E — Leisure, tourism and sport**

9. The aerial photograph shows a growing coastal tourist destination in a middle-income country.



**Scale:**

0 500 m

[Source: DigitalGlobe via Getty Images]

**Option F — Food and health**

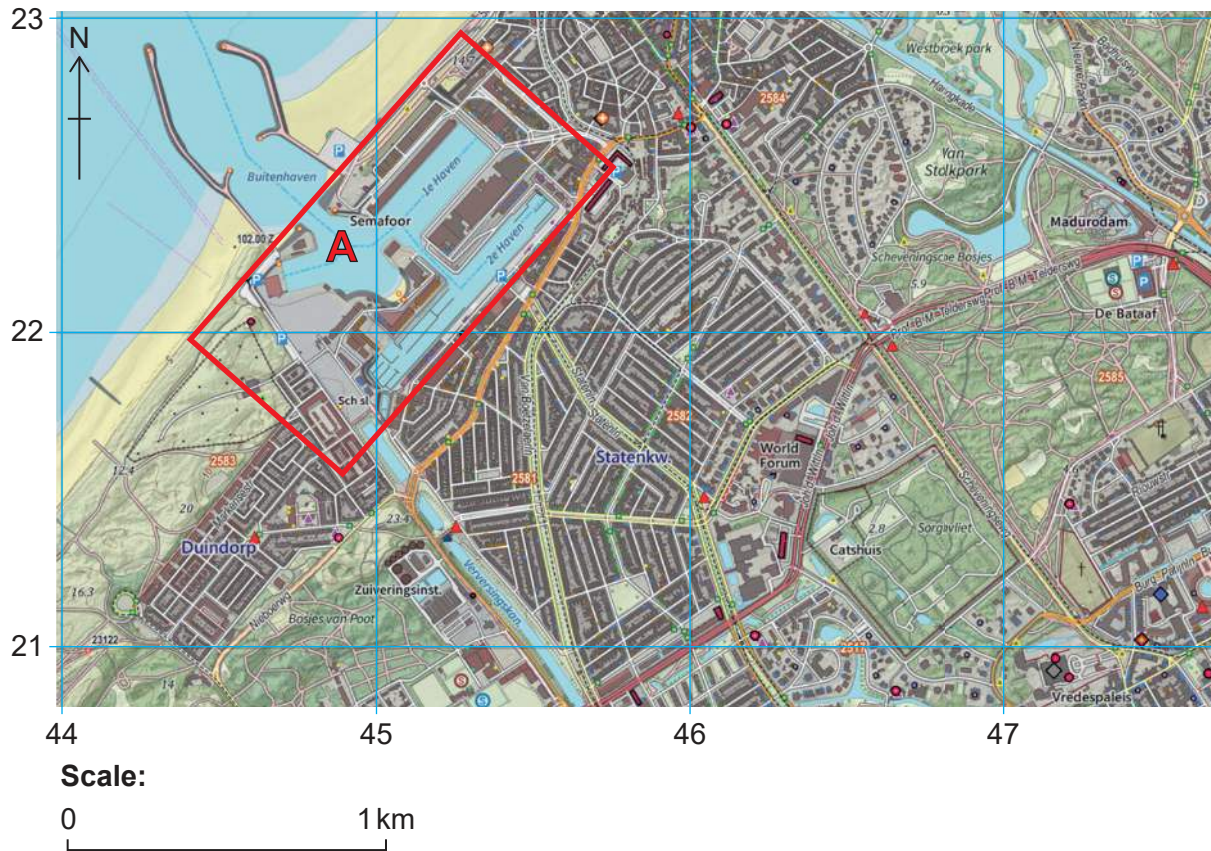
11. The diagram shows projected changes in the total number of affluent people (those earning US\$10 a day or more) and their distribution for four world regions between 2009 and 2030.

Removed for copyright reasons

**Turn over**

**Option G — Urban environments**






13. The map shows part of Den Haag (a post-industrial city in Europe).














[Source: adapted from Janwillemvanaalst/Wikimedia file licensed under CC BY-SA 3.0 (<https://creativecommons.org/licenses/by-sa/3.0/deed.en>)]

**Key:**



**Buildings**

-  Low rise, high rise
-  Year of construction, old to new
-  Greenhouse, oil tank
-  Retail, office, education
-  Industry, lodging, sports








**Roads**

-  Trunk
-  Primary road
-  Secondary road
-  Tertiary road
-  Street, paved road
-  Cycleway, footway/pedestrian
-  Bus lane or bus area
-  Parking
-  Tunnel
-  Bridge on piers
-  Forest track











**Railways**

-  Railway with station
-  Tramway with station





**Hydrography**

-  Water course, over 6 m wide
-  Dam, culvert (siphon)
-  Ferry, nautical nav. route
-  Light beacon, mooring
-  Quays, dock
-  Kilometre mark along water
-  Jetty, breakwater













**Terrain**

-  Arable land
-  Built-up area: residential
-  Built-up area: industrial
-  Tree nursery, garden centre
-  Deciduous forest
-  Coniferous forest
-  Mixed forest
-  Osier, willow
-  Meadow, grasslands
-  Sand, dune

**Towers**

-  Tower, church tower
-  Water tower, lighthouse
-  Radar tower, radio tower
-  Air traffic control, viewpoint

**Miscellaneous symbols**

-  Flare pipe, high chimney
-  Church, mosque, synagogue
-  Other religion, pumping station
-  Gas station, swimming pool
-  Wind turbine, landmark
-  Windmill, windpump
-  Telecom mast; C2000 mast
-  Monument, cemetery
-  Camping, chapel, cross
-  Sports, golf, skating, tennis
-  Telescope, telecom masts
-  Cycling waymark, bus stop



**Labels**

-  ZIP code area

**Amenities**

-  Provincial hall, town hall
-  Fire station, ambulance
-  Police, milit. police, call centre
-  Civil service, palace
-  Military
-  Hospital, mental institution
-  Courthouse, prison
-  Juvenile prison, public health
-  Water rescue, water rescue

**Hazardous locations**

-  BRZO (high-impact risk)
-  Gas; LPG